




Legend

-  Nuweveld West Wind Farm
-  38 Potential Turbine Locations
-  Nuweveld Wind Farms Boundary
-  Provincial / District Roads
- Sensitivity Category**
-  No-Go

Notes:

Note this layout is the layout that was assessed in the EIA Phase of the project and consists of 38 potential turbine locations.

This map is the result of an iterative refinement process and a culmination of the foregoing phases.

Note that due to the scale at which the turbine locations are presented, some turbine locations may appear to encroach into No-Go areas, however no turbines are located within the identified No-Go areas.

The No-Go layers depicted are inclusive of the following specialist fields: Agriculture, Aquatic/Freshwater Ecology, Bats, Birds, Terrestrial Ecology, Heritage Archaeology, Palaeontology, Noise and Shadow Flicker, Socio-Economic and Visual.

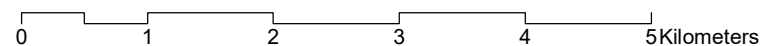
Date: 2021/04/13
 Version: 0



Map by: WL



A3 scale: 1:60,000



Job No: 505810

Projection: WGS_1984_UTM_Zone_34S

Nuweveld West Wind Farm - EIA Phase

Turbines No-Go Map