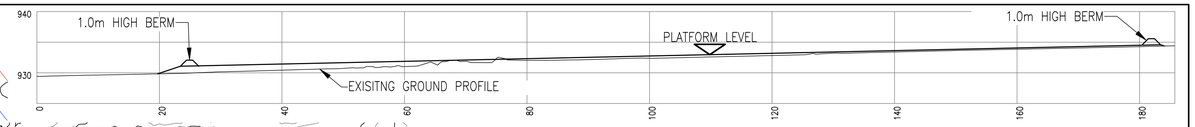

SECTION A
SCALE 1:500

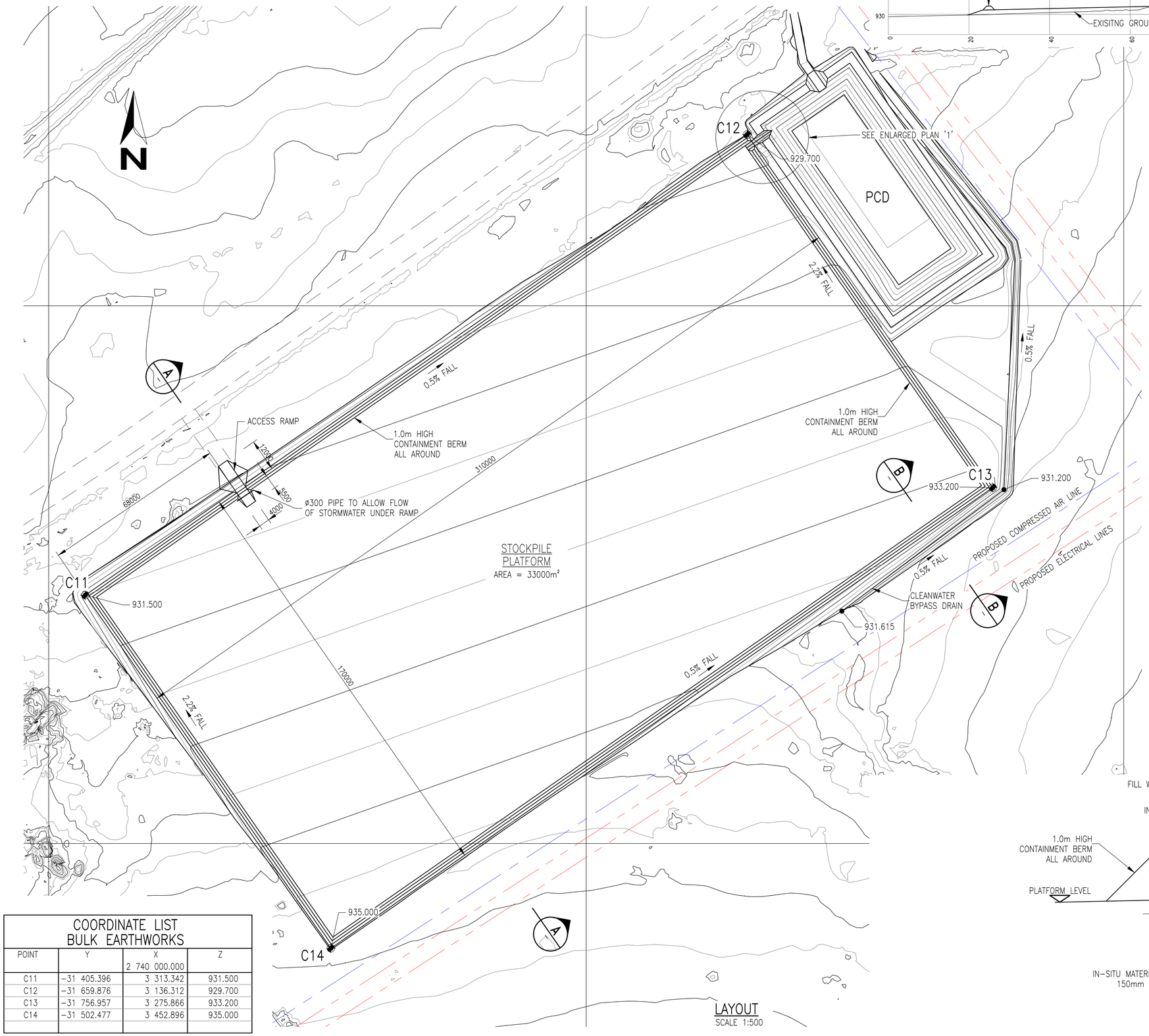

LAYOUT
SCALE 1:500

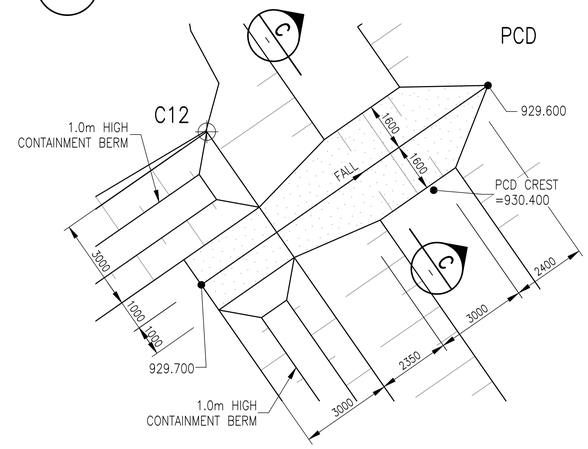

PLAN '1'
SCALE 1:100

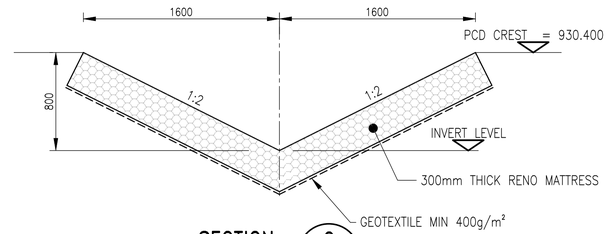

SECTION C
SCALE 1:25

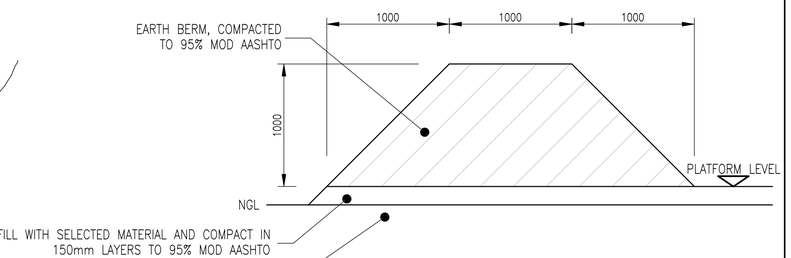

SECTION – CONTAINMENT BERM
SCALE 1:25

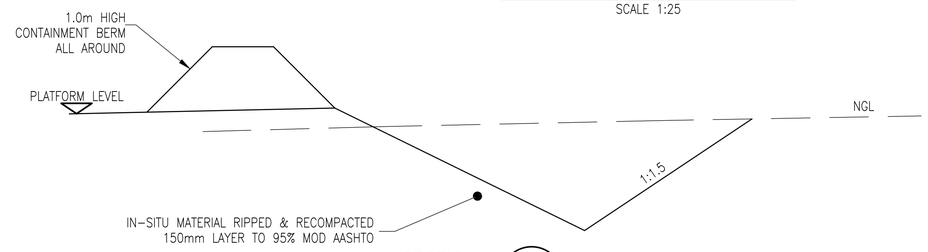

SECTION B
SCALE 1:50

COORDINATE LIST
BULK EARTHWORKS

POINT	Y	X	Z
		2 740 000.000	
C11	−31 405.396	3 313.342	931.500
C12	−31 659.876	3 136.312	929.700
C13	−31 756.957	3 275.866	933.200
C14	−31 502.477	3 452.896	935.000

REV.	DATE	BY	DESCRIPTION	SIGN	DRG NUMBER	DESCRIPTION
A	18.10.2022	RS	ISSUED FOR APPROVAL		.	
REVISIONS					REFERENCE DRAWINGS	

EBCONSULTING
WASTE MANAGEMENT + CIVIL ENGINEERING

ENGINEER
P A LEGG
890448
.

	NAME	DATE	SIGN
DRAWN	RS	18.10.2022	
CHECKED	EB	21.10.2022	
APPROVED			

CLIENT: ZUTARI for ANGLO AMERICAN PLATINUM (PTY)LTD
TITLE: BIERSPRUIT OPENCAST PIT
EASTERN STOCKPILE PLATFORM
LAYOUT, SECTIONS & DETAILS

DRAWING No.	SCALE:	SIZE:	REV.
P052–16	1:750	A1	A